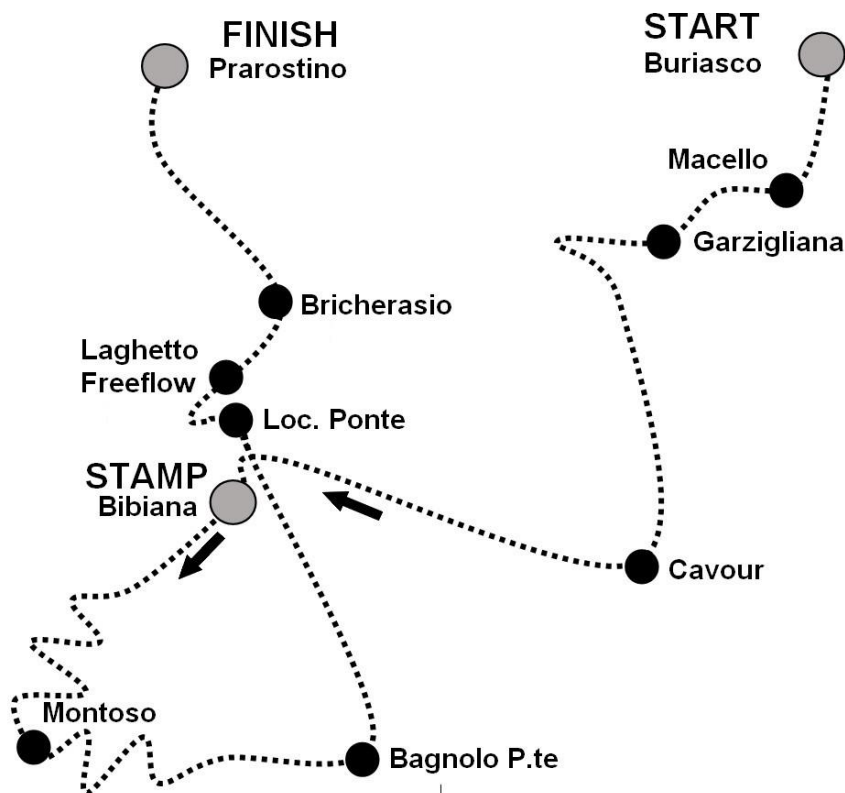


GRAN CIRCUITO DEL SESTRIERE "2020"


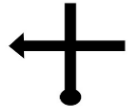






Stage 1 Sat. 24th July, 2021 Km 0,0 – 62,735 Average speed 25 Km/h	Buriasco CO1 – PA 1, PA 2	Km 62,735
	Prarostino CO2 – PA 3, PA 4	2 h 30'



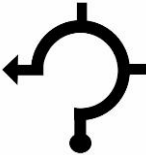





ROUTE 1













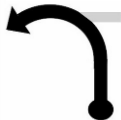

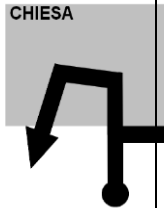
INSTRUCTIONS HIGHLIGHTED IN GREY ARE FOR "TOURERS"



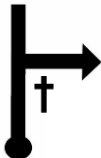


Before you start please check that you have your numbered vest and banner, time card and suitable clothing. Enjoy the ride!

Nº	Total KM	Tulip	Directions	Partial
1	0,000		BURIASCO Watch out when exiting Parco Europa	0,090
2	0,090		LEFT into via IV Novembre	0,050
3	0,140		LEFT into via del Cimitero	0,110
4	0,250		RIGHT: CO1, then proceed on via Antica Ghiacciaia TOURERS : do not enter control zone	0,240
5	0,490		LEFT into via IV Novembre	0,085
6	0,575		1st exit, on via Macello, dir. Pinerolo	0,550
7	1,125		2nd exit dir. Macello	2,230
8	3,365		MACELLO:2nd exit dir. Garzigliana, Cavour	0,750

Nº	Total KM	Tulip	Directions	Partial
9	4,105		STOP. LEFT Dir. Garzigliana	2,400
10	6,505		STOP. RIGHT dir. Pinerolo	1,580
11	8,085		3rd exit dir. Saluzzo, Cuneo	3,100
12	11,185		“White Cow “ roundabout, 2nd exit, dir. Cavour Saluzzo	3,400
13	14,585		CAVOUR: RIGHT into via Vittorio Veneto (changes to via Dante)	0,500
14	15,085		1st exit, dir. Bibiana, Campiglione, Torre Pellice	0,350
15	15,435		1st exit, dir. Campiglione, Bibiana, then straight on at 3 roundabouts	7,200
16	22,635		3rd exit, dir. Bibiana Centro	1,100

Nº	Total KM	Tulip	Directions	Partial
17	23,735		RIGHT into via S.Vincenzo,	0,350
18	24,085	Sports Centre: STOP for Stamp Check 1, then proceed uphill		0,750
19	24,835		Keep LEFT dir. Montoso	7,700
20	32,535		MONTOSO. LEFT into via Cave, dir. Bagnolo Piemonte	10,100
21	42,635		3rd exit, dir. Pinerolo, Bagnolo Centro	1,750
22	44,385		1st exit, dir. Pinerolo, Bricherasio, Bibiana	2,450
23	46,855		1st exit dir. Pinerolo, Cavour ; straight on at next roundabout	2,300

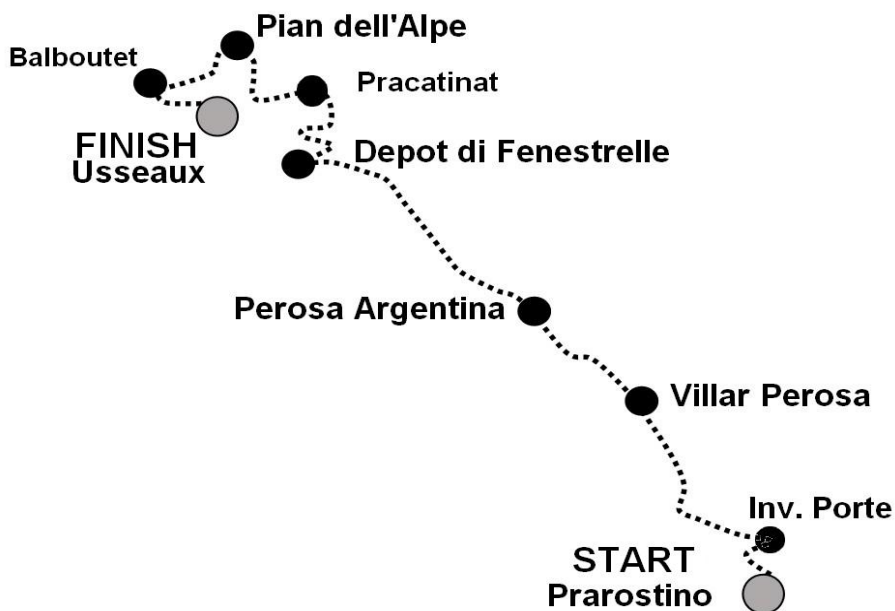
Nº	Total KM	Tulip	Directions	Partial
24	49,135		2nd exit dir. Pinerolo, Val Pellice	0,250
25	49,385		After bridge, 2nd exit, dir. Torre Pellice, Luserna	0,500
26	49,885		Turn RIGHT, dir. San Giovanni ; rail crossing	0,900
27	50,785		Straight uphill on via Rivà (narrow road, bad tarmac)	0,300
28	51,085		At top of hill, keep LEFT on str. Rivà	0,500
29	52,585		Keep LEFT of the Freeflow Lake	1,900
30	53,485		BRICHERASIO, Santa Maria Square: Turn LEFT and LEFT again up via San Michele	0,450


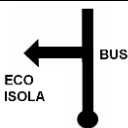
Nº	Total KM	Tulip	Directions	Partial	
31	52,35		Straight on, dir. San Michele	0,450	
32	54,385		Straight on, dir. San Michele	0.550	
33	54,935		SAN MICHELE RIGHT at church, up Via Santa Caterina	4,300	
34	59,235		PRAROSTINO straight on	1,400	
35	60,635		Keep RIGHT (NOT dir. Angrogna!)	2,100	
36	62,735	<p>SAN BARTOLOMEO di PRAROSTINO STOP For CO2 - PA 3 – PA 4. End of Stage</p> <p>TOURERS: do not enter control zone. Staff on site will show you a short (350 mt) detour.</p>			

GRAN CIRCUITO DEL SESTRIERE "2020"








Stage 2 Sat. 24th July, 2021 Km 62,735 – 114,405 Average speed 30 km/h	Prarostino	Km 51,670 Tourers: 54,770 kms
	Usseaux CO 3, PA5 e PA6	1 h 45'

ROUTE 2



Nº	Total KM	Tulip	Directions	Partial
1	0,000		After checks. STOP. Proceed RIGHT downhill on via Ruata	2,400
2	2,400		Borgata Podio, LEFT at bus stop, dir.via Gay	0,040

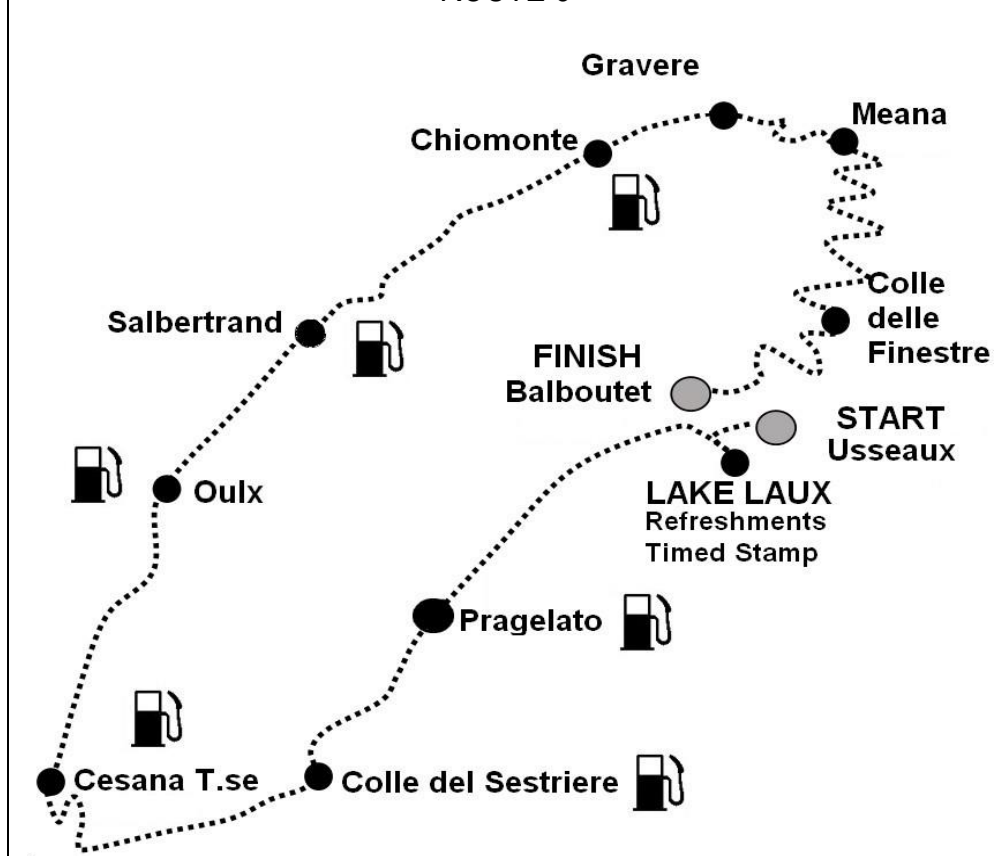
Nº	Total KM	Tulip	Directions	Partial
3	2,440		Keep RIGHT on via Gay	0,400
4	2,840		Keep LEFT dir. Porte , S.S.23	1,900
5	4,740		INVERSO PORTE : STOP. Turn LEFT	0,290
6	5,030		RIGHT, over bridge	0,040
7	5,070		STOP. LEFT dir. Sestriere	3,200
8	8,270		1st exit, dir. Sestriere, Pragelato	0,550
9	8,820		1st exit, dir. Sestriere, Pragelato	1,100
10	9,920		VILLAR PEROSA 3rd exit dir. Sestriere, straight ahead at next 4 roundabouts	22,000
11	31,920		DEPOT: RIGHT uphill dir. Colle delle Finestre, Pracatinat	7,900

Nº	Total KM	Tulip	Directions	Partial
12	39,820		Pra Catinat (end of tarmac)	3,800
13	43,620		Fort Serre Marie preceded by 500 mt tarmac	1,600
14	45,220		Pian dell'Alpe (end of dirt road) LEFT downhill	5,150
TOURERS skip to line 17				
15	50,370		BALBOUTET cellphone towers: LEFT	1,300
16	51,670	Between Balboutet and Capoluogo: STOP for CO3, PA5, PA6 e proceed to Usseaux Capoluogo. End of Stage.		
17	50,370		Balboutet Cell phone towers RIGHT downhill	1,600
18	51,970		STOP. LEFT on SP23R. Dangerous crossing	1,900
19	53,870		Turn sharp RIGHT downhill dir. Laux	0,900
20	54,770	Lakeside Refreshments . End of stage. Timed stamp check		







GRAN CIRCUITO DEL SESTRIERE "2020"


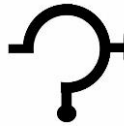




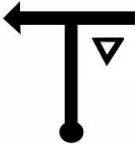

Stage 3 Sat. 24th July, 2021 Km 114,405 – 208,005 Average speed 29 Km/h	Usseaux	Km 93,600
	Balboutet CO4, PA7, PA8	3h 15' plus 45' break







ROUTE 3



TOURERS START FROM LINE 4

Nº	Total KM	Tulip	Directions	Partial
1	0,000		USSEAUX: RIGHT on via Roma then via al Lago	1,400
2	1,400		RIGHT on SP23R	0,100
3	1,500		LEFT downhill dir. Laux	0,900
4	Refreshments and Timed Stamp at Lago del Laux TOURERS can Stamp and Leave at any time			
5	2,400	After Stamp proceed back up to main road (SP23R - Strada del Sestriere)		0,900
6	3,300		STOP, LEFT on SP23R Tulip upper valley.	17,900
7	21,200		SESTRIERE: Straight at first turnabout	0,450
8	21,650		Straight at second turnabout, dir. Cesana	11,400

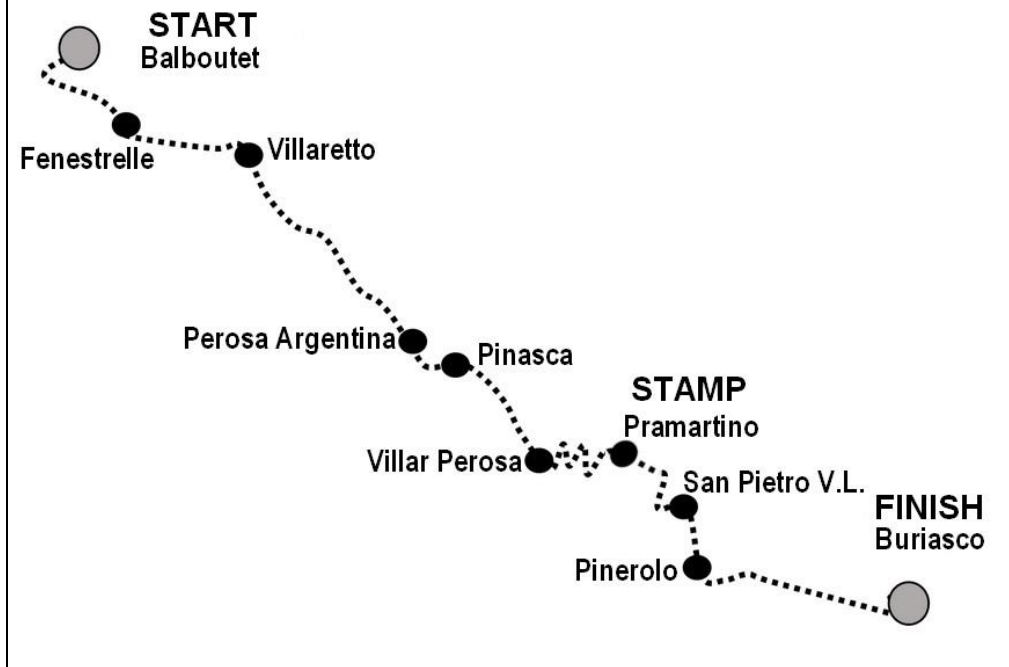
Nº	Total KM	Tulip	Directions	Partial
9	33,050		CESANA, second exit dir. Torino, on SS24	0,280
10	33,330		CESANA, 1st exit, dir. Torino on SS24	8,220
11	41,550		SS 24 divides into three lanes: keep LEFT dir. Oulx Centro, Torino	2,700
12	44,250		2nd exit dir. Torino Susa	1,600
13	45,850		Turn RIGHT into SS24 dir. Salbertrand, Torino	17,900
14	63,750		GRAVERE RIGHT dir. Arnodera, Armona	0,600
15	64,350		LEFT into via S. Maria dir. Arnodera, Susa.	1,600
16	65,950		After Arnodera keep RIGHT dir. Meana	0,700

Nº	Total KM	Tulip	Directions	Partial	
17	66,650		STOP. Straight at hairpin curve, dir. Meana	1,200	
18	67,850		Straight at hairpin curve into via Gravere, dir. Col delle Finestre	0,650	
19	68,500		STOP. SHARP RIGHT turn on via Col delle Finestre	16,100	
20	84,600		COLLE DELLE FINESTRE Proceed downhill on SP 172	2,400	
21	87,000		Pian dell'Alpe, Proceed RIGHT on SP173 (Strada dell'Assietta)	1,900	
22	88,900		Keep LEFT downhill, on tarmac	4,700	
23	93,600	<p style="text-align: center;">BALBOUTET : TOURERS: End of Stage</p> <p>STOP for CO4, PA7, PA8. After check, proceed uphill to via Parco Orsiera and back down to village square (distance not counted). End of Stage.</p>			









GRAN CIRCUITO DEL SESTRIERE "2020"

Stage 4 Sat. 24th July 2021 Km 208,005– 259,125 Average speed 30 Km/h	Balboutet CO 5 – PA 2	Km 51,120
	Buriasco CO 5, PA9 e 10	1 h 45'







ROUTE 4



N°	Total KM	Tulip	Directions	Partial
1	0,000		From Balboutet proceed along via Parco Orsiera, dir. Pourrieres, SP23R	2,100
2	2,100		Stop. LEFT downhill dir. lower valley. Dangerous crossing.	22,300

N°	Total KM	Tulip	Directions	Partial
3	24,400		PEROSA ARG: Shopping center, 3rd exit dir. Pinasca	5,100
4	29,500		VILLAR PEROSA: SKF Ball Bearing Museum LEFT into via Puccini	0,040
5	29,540		Keep RIGHT into viale Agnelli, dir. Pramartino	0,460
6	30,000		Town Hall : sharp LEFT bend on via IV Novembre, follow dir.Pramartino	1,100
7	31,100		Villar Perosa Cemetery, follow dir.Pramartino	0,180
8	31,280		Keep RIGHT, along Strada Pramartino	4,800
9	Pass Droglia, Odriva and STOP at Loc. Pramartino – CT 2			
10	36,080		Keep LEFT on via Pramartino dir. San Pietro Vallemina	4,600
11	40,680		SAN PIETRO V.L. 2nd exit into via Roma	0,150

N°	Total KMs	Tulip	Directions	Partial
12	40,830		1st exit, dir. Pinerolo	2,300
13	43,130		PINEROLO, keep LEFT dir. Centro Storico	0,450
14	43,580		1st exit	0,025
15	43,605		LEFT al traffic light, dir. Centro, Torino	0,350
16	43,955		Proceed through three traffic light along arcade	0,450
17	44,405		"Horse" Roundabout, 2nd exit, along corso Torino	0,400
18	44,805		Proceed through two traffic lights and keep RIGHT into via Carmagnola (and another traffic light !)	1,000
19	45,805		2nd roundabout, 1st exit	0,550

N°	Total KMs	Tulip	Directions	Partial	
20	46,355		2nd exit dir. Buriasco, Vigone, Carmagnola	0,180	
21	46,535		Eataly Roundabout, 2nd exit, dir. Buriasco	3,400	
22	49,935		BURIASCO Left, then Right , dir. Buriasco	0,835	
23	50,770		From Via da Bormida LEFT into Piazza Roma	0,090	
24	50,860		RIGHT into via IV Novembre (peculiar crossroads)	0,130	
25	50,990		LEFT into via Antica Ghiacciaia	0,130	
26	51,120	<p>Stop for CO 6, PA9 and PA10</p> <p>Hand over your time-card to official !</p> <p>End of Stage - END of GRAN CIRCUITO.</p> <p>TOURERS : do not enter control zone; hand over your time-card to official</p> <p>End of Stage - END of GRAN CIRCUITO.</p>			